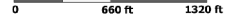


CLIENT: MASSPRIM-WATEREE
 TRACT: MURCHISON -1
 KERSHAW, SC ACRES: 463.47



Map Scale 1 in :1320 ft
 Reference Scale 1:15840

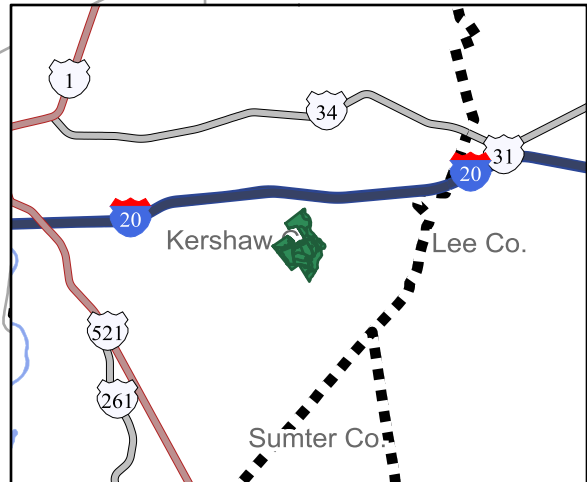
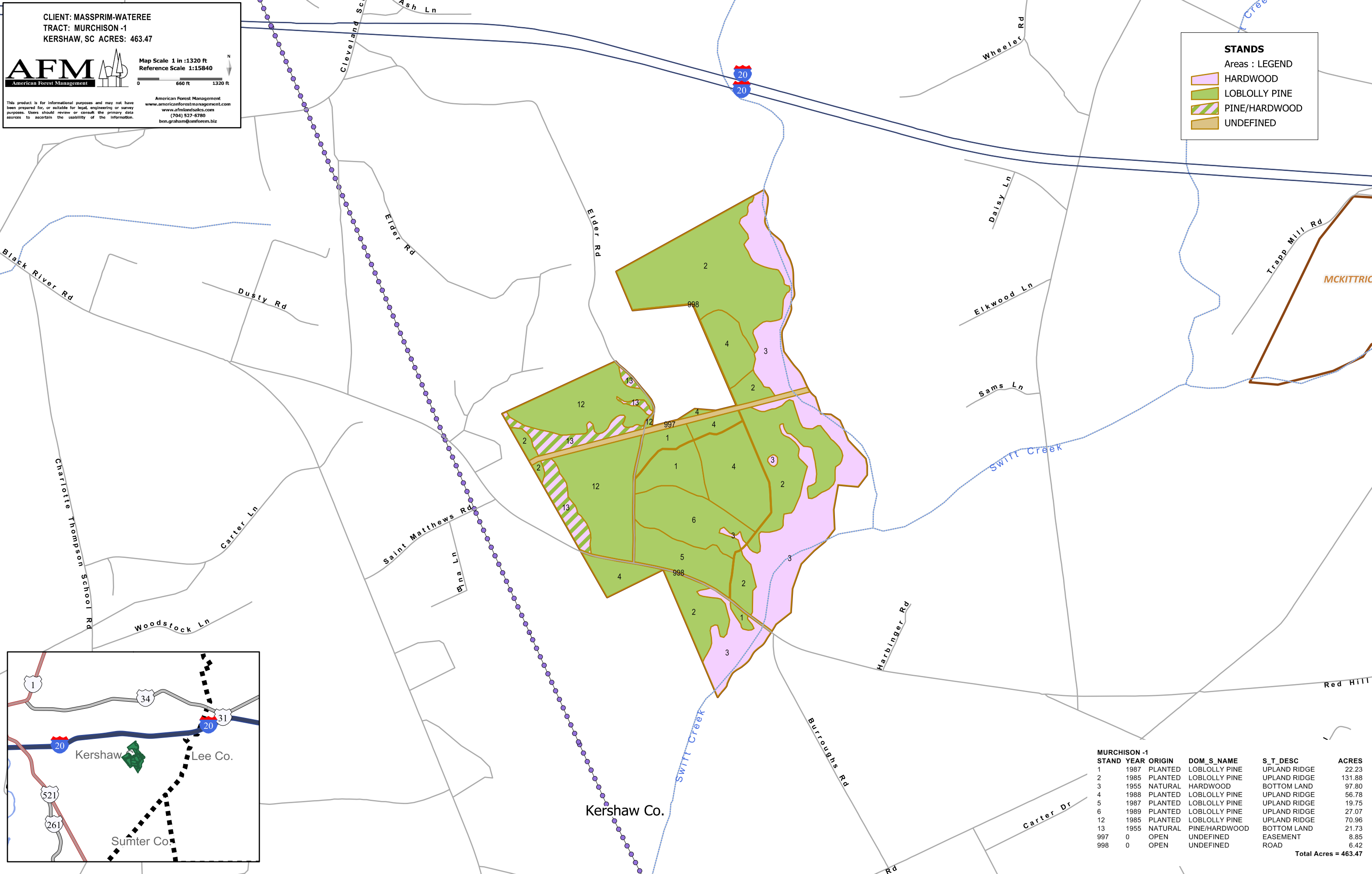


This product is for informational purposes and may not have been prepared for, or suitable for legal, engineering or survey purposes. Users should review or consult the primary data sources to ascertain the usability of the information.

American Forest Management
 www.americanforestmanagement.com
 www.afmstandsales.com
 (704) 527-6780
 ben.graham@amforem.biz

STANDS
 Areas : LEGEND

- HARDWOOD
- LOBLOLLY PINE
- PINE/HARDWOOD
- UNDEFINED



MURCHISON -1					
STAND	YEAR	ORIGIN	DOM_S_NAME	S_T_DESC	ACRES
1	1987	PLANTED	LOBLOLLY PINE	UPLAND RIDGE	22.23
2	1985	PLANTED	LOBLOLLY PINE	UPLAND RIDGE	131.88
3	1955	NATURAL	HARDWOOD	BOTTOM LAND	97.80
4	1988	PLANTED	LOBLOLLY PINE	UPLAND RIDGE	56.78
5	1987	PLANTED	LOBLOLLY PINE	UPLAND RIDGE	19.75
6	1989	PLANTED	LOBLOLLY PINE	UPLAND RIDGE	27.07
12	1985	PLANTED	LOBLOLLY PINE	UPLAND RIDGE	70.96
13	1955	NATURAL	PINE/HARDWOOD	BOTTOM LAND	21.73
997	0	OPEN	UNDEFINED	EASEMENT	8.85
998	0	OPEN	UNDEFINED	ROAD	6.42
Total Acres =					463.47