


CLIENT: MASSPRIM-WACCAMAW
 TRACT: NIX -1
 ANSON, NC ACRES: 229.3



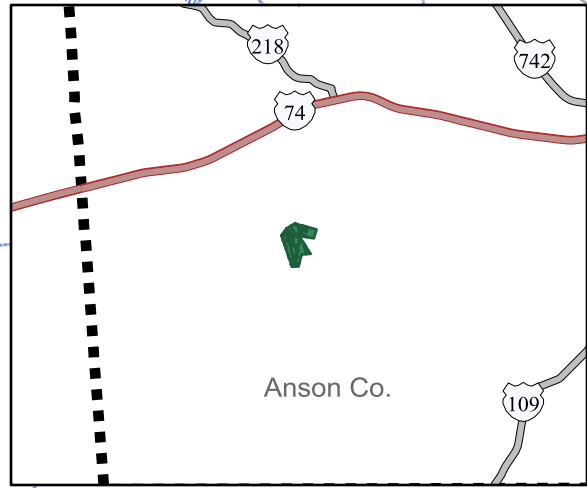
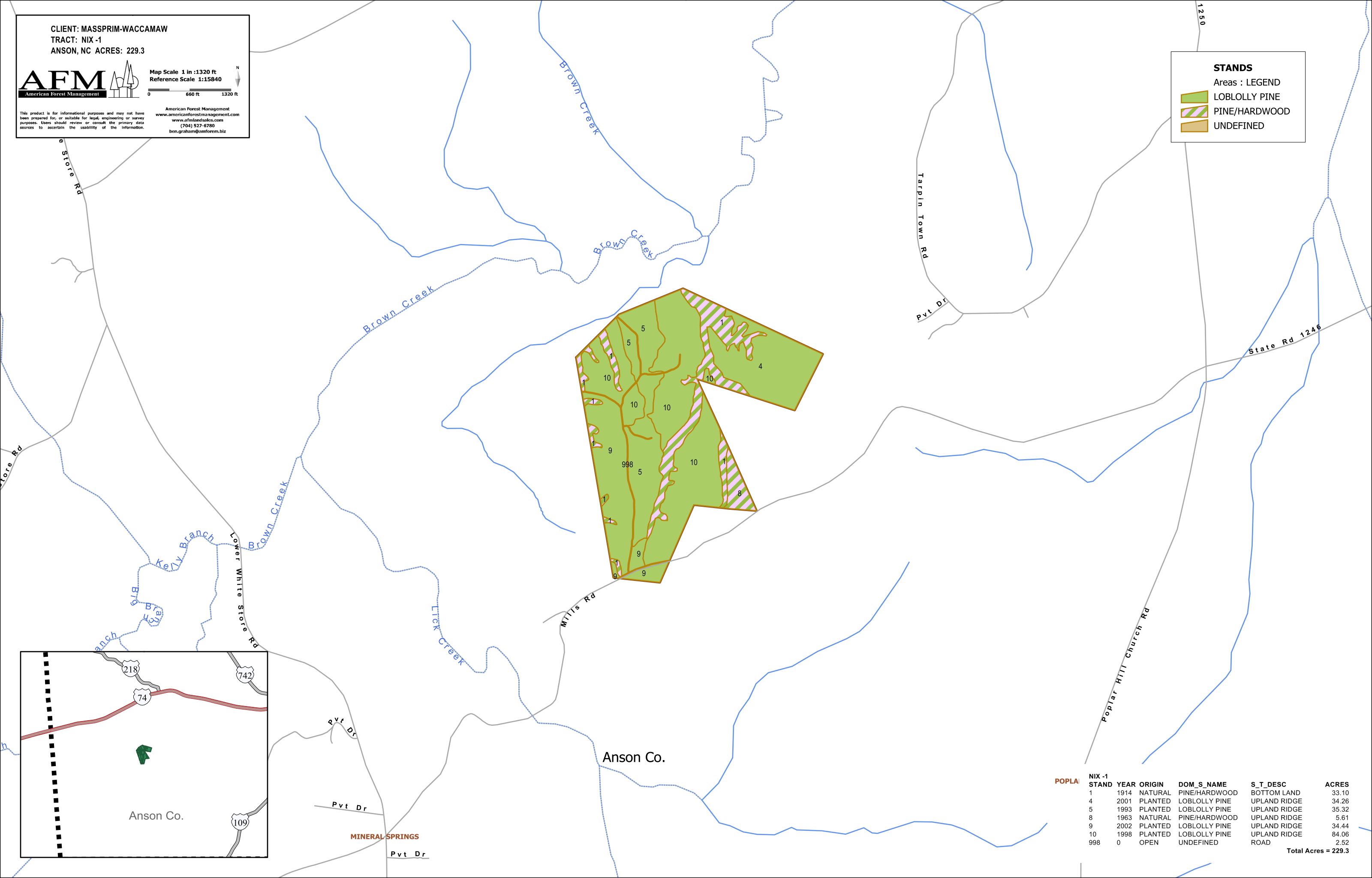
Map Scale 1 in :1320 ft
 Reference Scale 1:15840



American Forest Management
 www.americanforestmanagement.com
 www.afmstandinfo.com
 (704) 527-6780
 ben.graham@amforem.biz

STANDS
 Areas : LEGEND

- LOBLOLLY PINE
- PINE/HARDWOOD
- UNDEFINED



STAND	YEAR	ORIGIN	DOM_S_NAME	S_T_DESC	ACRES
1	1914	NATURAL	PINE/HARDWOOD	BOTTOM LAND	33.10
4	2001	PLANTED	LOBLOLLY PINE	UPLAND RIDGE	34.26
5	1993	PLANTED	LOBLOLLY PINE	UPLAND RIDGE	35.32
8	1963	NATURAL	PINE/HARDWOOD	UPLAND RIDGE	5.61
9	2002	PLANTED	LOBLOLLY PINE	UPLAND RIDGE	34.44
10	1998	PLANTED	LOBLOLLY PINE	UPLAND RIDGE	84.06
998	0	OPEN	UNDEFINED	ROAD	2.52
Total Acres =					229.3