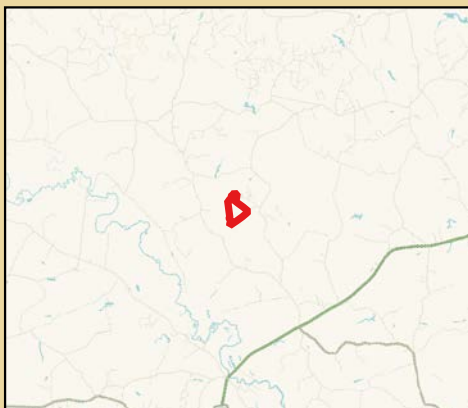
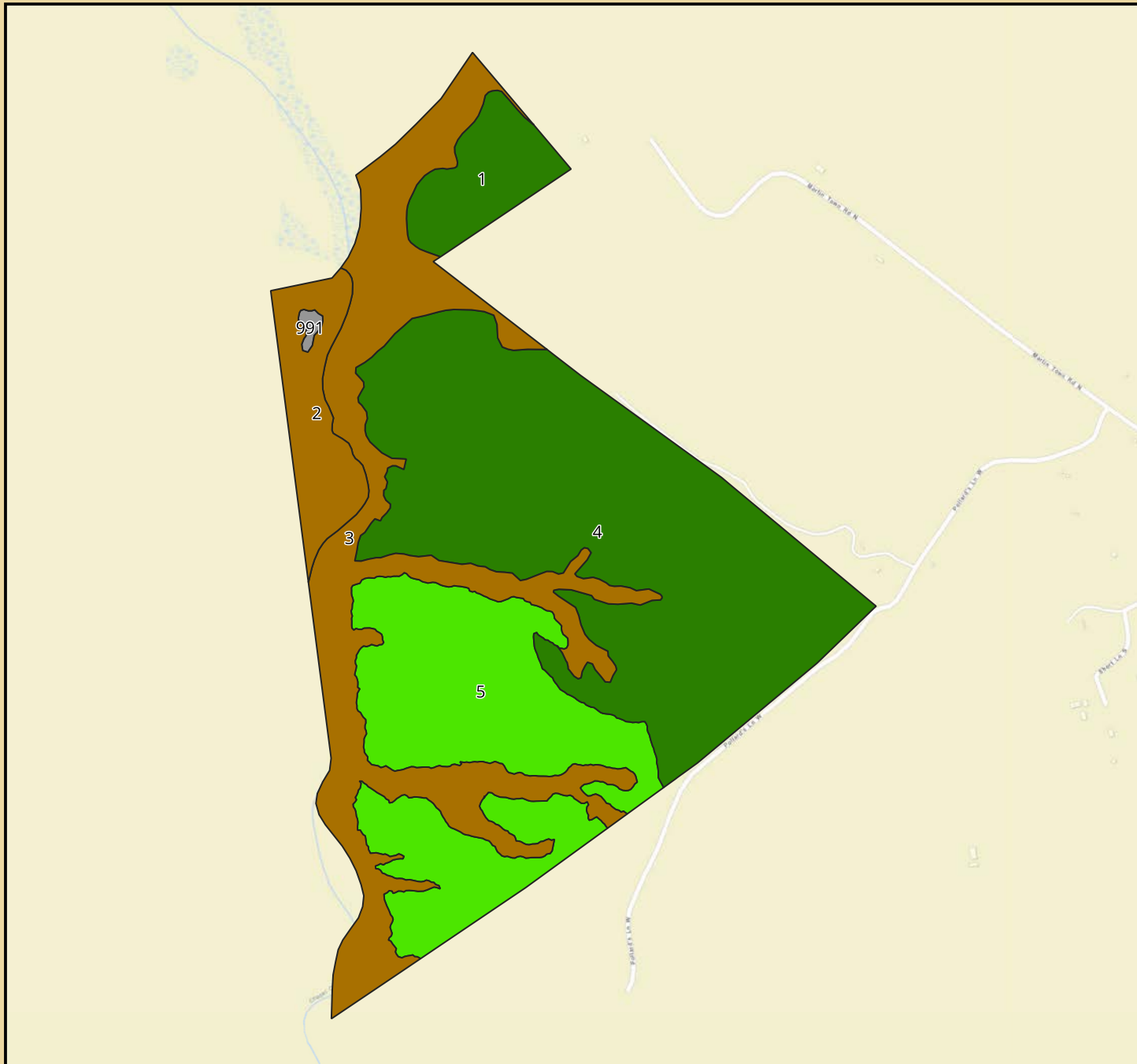
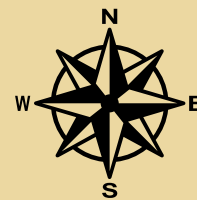


0 660 1,320 Feet








0 10 20 Chains

Tanager
Tanager Timber, LLC
ET22012
King and Queen, Virginia
+/- 220 ac
01/21/2026



Timberland Investment Resources Disclaimer: ANY INFORMATION PROVIDED ABOUT THE PROPERTY BY OWNER, ITS MANAGER AND THEIR RESPECTIVE AGENTS, EMPLOYEES AND REPRESENTATIVES ARE SOLELY FOR THE CONVENIENCE OF THE PROSPECTIVE BUYER. NO PARTIES GUARANTEE, REPRESENT OR WARRANT MAP SCALE OR ACCURACY, TIMBER STAND INFORMATION, ACREAGE ESTIMATES, NUMBER OF TREES, TIMBER VOLUMES, OR ANY OTHER INFORMATION. ALL INFORMATION SHOULD BE INDEPENDENTLY VERIFIED BY THE RECIPIENT. SALE OFFERING IS SUBJECT TO CHANGE, AT ANY TIME OR WITHOUT NOTICE, INCLUDING BUT NOT LIMITED TO: WITHDRAWAL FROM MARKET, PRICE CHANGE OR PRIOR SALE. ALL PURCHASE OFFERS AND SALES ARE SUBJECT TO OWNER'S APPROVAL. OWNER HAS NO OBLIGATION TO CONVEY ANY PROPERTY UNLESS OWNER AND A PURCHASER SIGN AND DELIVER A DEFINITIVE PURCHASE AND SALE AGREEMENT. THE TERMS OF ANY DEFINITIVE PURCHASE AND SALE AGREEMENT SHALL CONTROL AND GOVERN ALL MATTERS BETWEEN OWNER AND A PURCHASER.

Map Legend

-  Merch Plantation
-  Pre-merch Plantation
-  Natural Pine/Hardwood
-  NonForet
-  Open Productive