






Holmes Timber
Norbord North Tract
Laurens County, SC
October, 2010

Latitude: 34.40
Longitude: -81.81

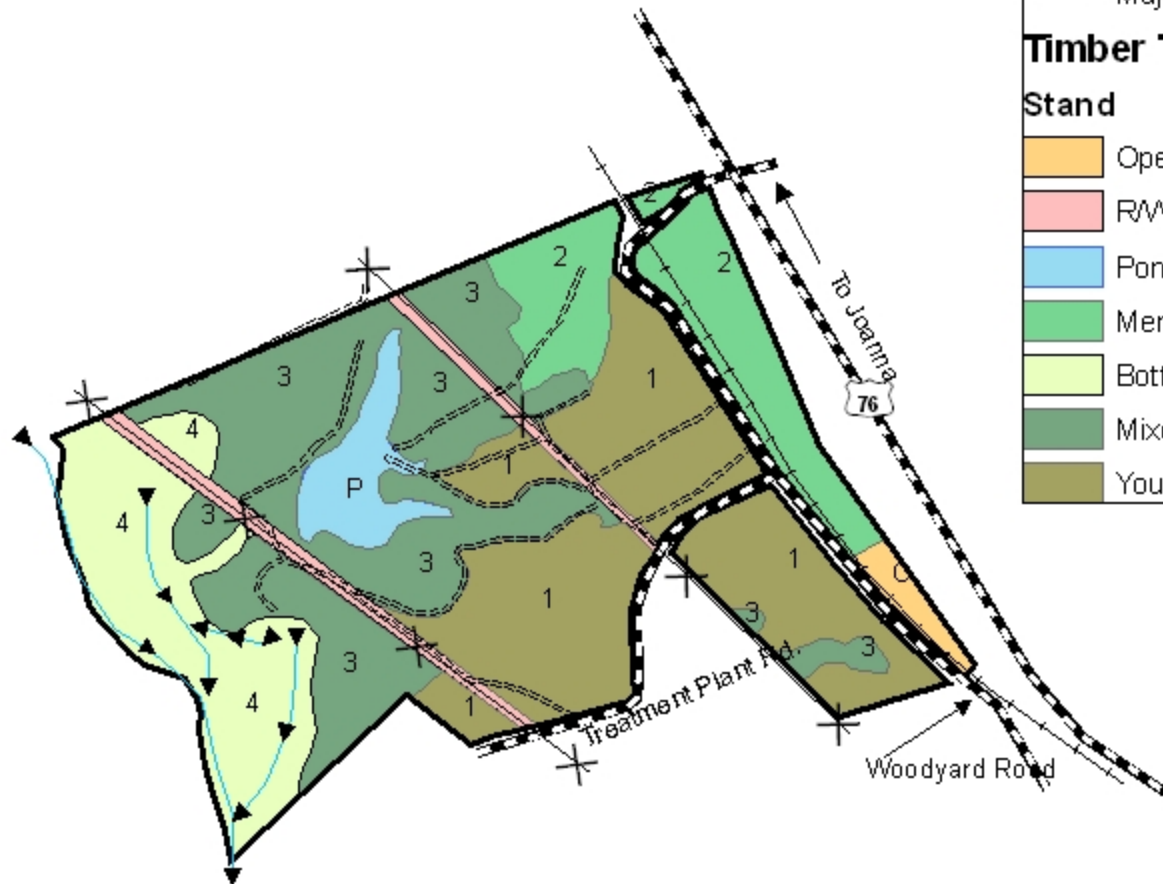
Legend

-  Creek
-  Train Tracks
-  Utility Line
-  Dirt Road
-  Major Road

Timber Types Color

Stand

-  Open
-  R/W
-  Pond
-  Merch. Pine
-  Bottomland Hwd
-  Mixed Pine/Hwd
-  Young Pine



Features		
Stand	Type	Acres
1	Young Pine	84
2	Merch. Pine	37
3	Mixed Pine/Hwd	84
4	Bottomland Hwd	45
O	Open	4
P	Pond	12
R/W	Right-of-way	11
Total		277



1 inch equals 1,320 feet
0 660 1,320 2,640 Feet

This map is considered accurate; however, no warranty is given or implied.