







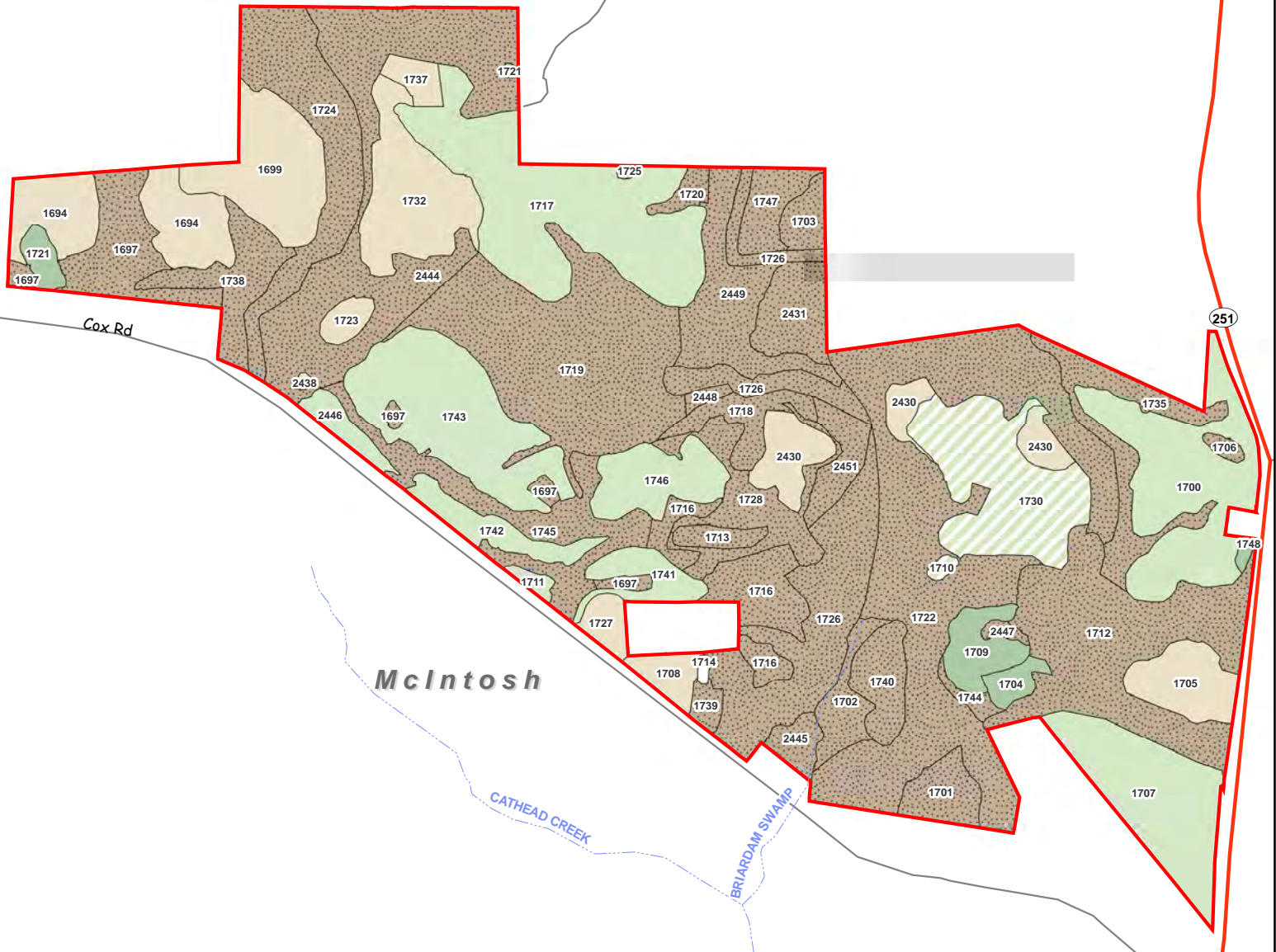
Beasley Timberland
Tract: C192_South
Name: Five Rivers 18
McIntosh Co., GA
Total Acres: ± 1,038.02

Heron Bridge Rd SW

DW Robinson Rd SW

Legend

-  Planted Pine Mrch
-  Planted Pine Pmrch
-  Clearcut
-  Pine Hardwood
-  Hardwood Branch
-  Non Forest



McIntosh

CATHEAD CREEK

BRIARDAM SWAMP

OTTER CREEK

Stand ID | Covertypes | Acres

1694: PH-93 (26.2 Ac)	1711: PPL-11 (1.7 Ac)	1726: HBR-50 (53.2 Ac)	1745: HBR-13 (26.3 Ac)
1697: HBR-90 (23.3 Ac)	1712: HBR-50 (59.1 Ac)	1727: PH-85 (4.6 Ac)	1746: PPL-11 (15.9 Ac)
1699: PH-01 (26.4 Ac)	1713: HBR-13 (3.8 Ac)	1728: HBR-13 (18.8 Ac)	1747: HBR-13 (8.4 Ac)
1700: PPL-21 (44.8 Ac)	1714: Nfor (< 1 Ac)	1730: CC-23 (37.9 Ac)	1748: PPL-94 (< 1 Ac)
1701: HBR-50 (8.7 Ac)	1716: HBR-97 (19.7 Ac)	1732: PH-01 (27.1 Ac)	2430: PH-97 (18 Ac)
1702: HBR-50 (8.4 Ac)	1717: PPL-13 (64.3 Ac)	1735: HBR-50 (18.7 Ac)	2431: HBR-13 (12.6 Ac)
1703: HBR-13 (5.3 Ac)	1718: HBR-13 (9 Ac)	1737: PH-01 (4.2 Ac)	2438: PH-01 (< 1 Ac)
1704: PPS-67 (3.8 Ac)	1719: HBR-13 (72.5 Ac)	1738: HBR-13 (15.3 Ac)	2444: HBR-13 (64.5 Ac)
1705: PH-01 (13.5 Ac)	1720: HBR-13 (3 Ac)	1739: HBR-50 (2.6 Ac)	2445: HBR-50 (4.6 Ac)
1706: HBR-70 (1.4 Ac)	1721: PPL-93 (4.1 Ac)	1740: HBR-50 (10.3 Ac)	2446: PPL-11 (5 Ac)
1707: PPL-23 (33.3 Ac)	1722: HBR-50 (104.7 Ac)	1741: PPL-11 (8.8 Ac)	2447: HBR-97 (1.3 Ac)
1708: PH-80 (5.4 Ac)	1723: PH-01 (3.6 Ac)	1742: PPL-11 (9.7 Ac)	2448: HBR-13 (1.4 Ac)
1709: PPS-98 (9.7 Ac)	1724: HBR-50 (34.3 Ac)	1743: PPL-11 (41.7 Ac)	2449: HBR-13 (23.8 Ac)
1710: CC-23 (1 Ac)	1725: HBR-50 (< 1 Ac)	1744: HBR-97 (2.1 Ac)	2451: HBR-13 (8 Ac)



Date: January 4, 2024

