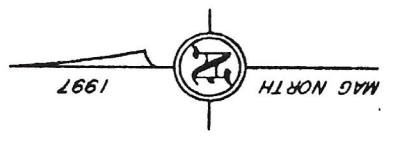


Plat Book 20 pg. 8

WILLIAM W. DICKERSON, JR.
LAND SURVEYOR
Appomattox, Virginia

NOTES: *1 ALL EASEMENTS AND / OR ENCROACHMENTS MAY NOT BE SHOWN.



SCALE: 1 IN. = 400 FT.
171.58 ACRES

SURVEYED FOR: CLAYTON C. BRYANT
SOURCE OF TITLE: CLAYTON C. BRYANT et al
from ROBERT W. CONNER et al D.B. P.
ROANOKE DISTRICT HALIFAX COUNTY
VIRGINIA
T.M.R. IMM-99-251
FEBRUARY 27, 1997

BEVERLY R. RENFRO
D.B. 594 P. 736

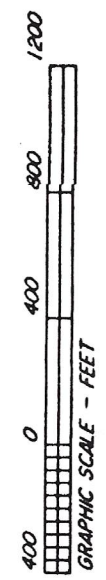
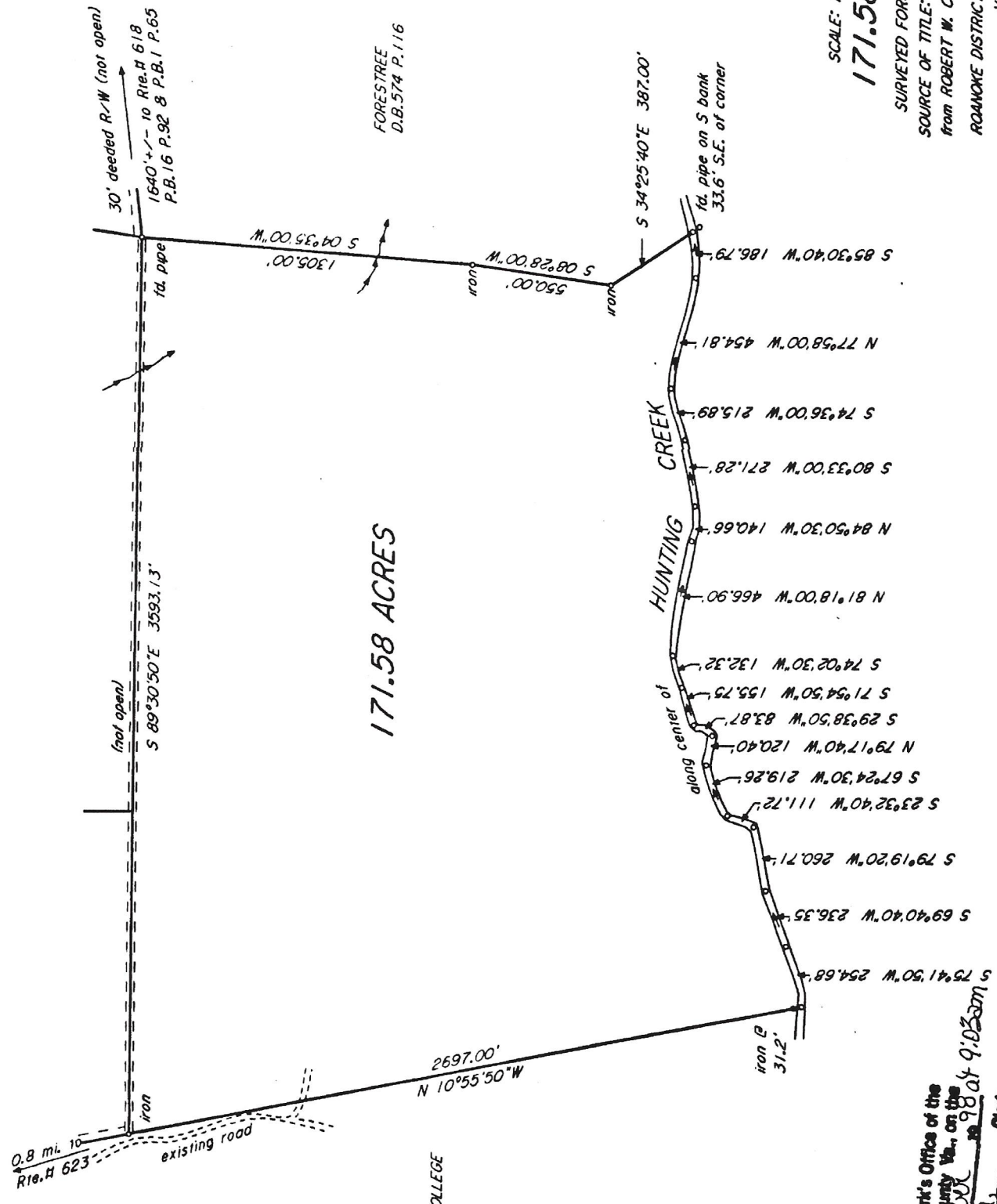
FRANK N. LONGO
D.B. 590 P. 101

MILTON L. MCPHERSON JR.
D.B. 613 P. 629

FORESTREE
D.B. 574 P. 116

171.58 ACRES

RANDOLPH-MACAN COLLEGE
D.B. 470 P. 537



Filed for record in the Clerk's Office of the
Circuit Court of Halifax County Va., on the
27th day of February 1997 at 9:03am
V. P. Shuler
Clerk

FB 8122X11