




40 Acres - Clay County, Alabama

Tract A33 (SOLD)



Acreage

40 Acres

General Description

An ideal recreation or timber producing property. Scenic Ray Creek runs through the property along with a couple of spring branches. Has a mixed pine / hardwood mature timber profile. Scenic views from mountain top on northwest side of the property. Boundaries marked. Large surrounding landowners - timber companies on 3 sides (North, West and South) and private property on east side. Access to property is through a John Hancock Company timber road.

Location / Directions:

Take Alabama Highway #9 South from Ashland for 7.8 miles to Millerville. Take a right on Slaughters Mill Road just before a Shell station on the right. Go north on Slaughters Mill Road for 2.5 miles till it ends at an east/west paved road. Take a right on this paved road and go about 200 yards to a dirt road (store road) on the right. Take a right here and go about 200 yards to a locked gate on the right. Shown by appointment only.

Agent:

Carwin Owens
434-841-0784

Aerial Map 