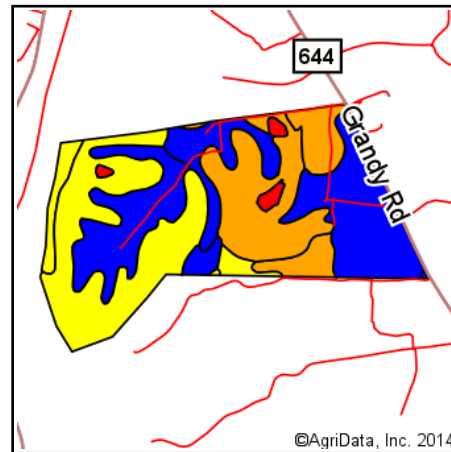
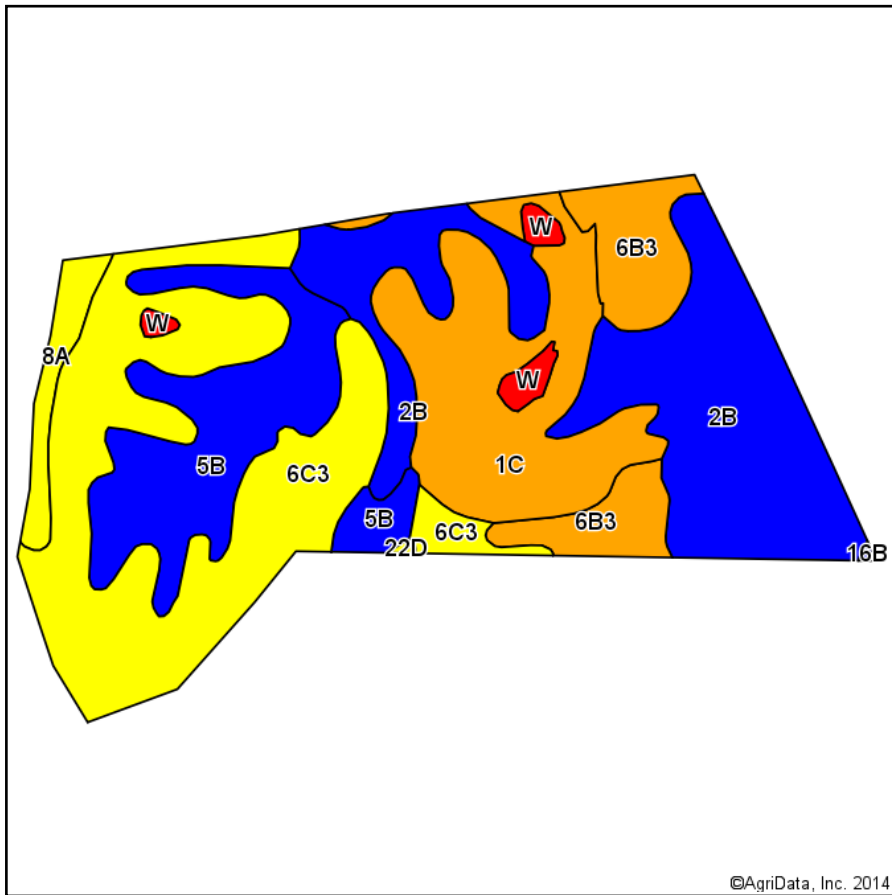
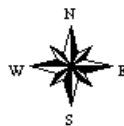


Soil Map



State: **Virginia**
 County: **Brunswick**
 Location: **36° 47' 14.33, 77° 57' 16.12**
 Township: **Totaro**
 Acres: **326.36**
 Date: **4/26/2014**



Maps Provided By:

 CUSTOMIZED ONLINE MAPPING
 © AgriData, Inc. 2014 www.AgriDataInc.com

Soils data provided by USDA and NRCS.

Area Symbol: VA025, Soil Area Version: 5

Code	Soil Description	Acres	Percent of field	Non-Irr Class Legend	Non-Irr Class	Alfalfa hay	Pasture	Corn	Corn Irrigated	Soybeans	Soybeans Irrigated	Wheat	Barley	Grass legume hay	Oats
6C3	Cecil sandy clay loam, 8 to 15 percent slopes, severely eroded	94.57	29.0%		IVe	2	5	62		22		35	43	2	
2B	Appling-Mattaponi complex, 2 to 8 percent slopes	83.98	25.7%		IIe	4	7	104	61	36	21	54	68		
1C	Appling sandy loam, 8 to 15 percent slopes	56.73	17.4%		IIIe	4	7	88		31		49	62		
5B	Cecil sandy loam, 2 to 8 percent slopes	50.39	15.4%		IIe	4	8	100		35		56	70	5	
6B3	Cecil sandy clay loam, 2 to 8 percent slopes, severely eroded	26.92	8.2%		IIIe	2	6	70		25		39			
8A	Chewacla silt loam, 0 to 2 percent slopes, occasionally flooded	8.52	2.6%		IVw		10	128		37		58	73	5	64
W	Water	4.76	1.5%		VIIIw										
22D	Pacolet sandy loam, 15 to 25 percent slopes	0.27	0.1%		IVe		7								
16B	Helena sandy loam, 2 to 8 percent slopes	0.22	0.1%		IIe		6	61		19		30	42		
Weighted Average						3.1	6.5	84.6	15.7	29.5	5.4	46	53.5	1.5	1.7

Area Symbol: VA025, Soil Area Version: 5

Field borders provided by Farm Service Agency as of 5/21/2008. Aerial photography provided by Aerial Photography Field Office.